

Eagle Point - Blue Rapids Parks Council


T H E A M A Z I N G
R A C E

Eagle Point Provincial Park

We are very excited to have you participating in this outdoor adventure with us!

A couple things to note before you head out:

- Challenge runs from June 24 - August 24, 2022
- You will need a vehicle and a phone/camera to document most of the challenges.
- Start your time when you get to the first check stop at Rotary Pembina Nordic Community Trails South (beside Riverview Cemetery)
- Please note this activity will require at least an hour to complete
- You are out in nature, so dress for the weather and be aware of wildlife!



To join the competition submit:

#1 - Your team name

#2 - A photo of each activity

(for proof, pictures will NOT be posted unless you give us permission)

#3 - A screenshot of your final time

To: education@epbrparksCouncil.org

Each month the fastest teams (with your permission) may be posted on our social media page. You can also share your journey on social media: Instagram @eaglepointbluerapidspark or Facebook @epbrparksCouncil or #IloveEPBRParks. All teams that submits their entry will be entered into the August 25 draw prize.

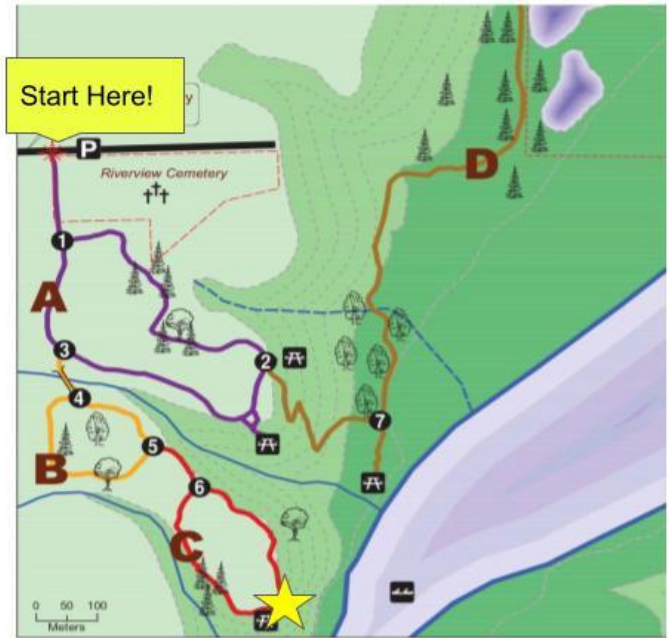


**EAGLE POINT
BLUE RAPIDS**
parks council

Eagle Point - Blue Rapids Parks Council

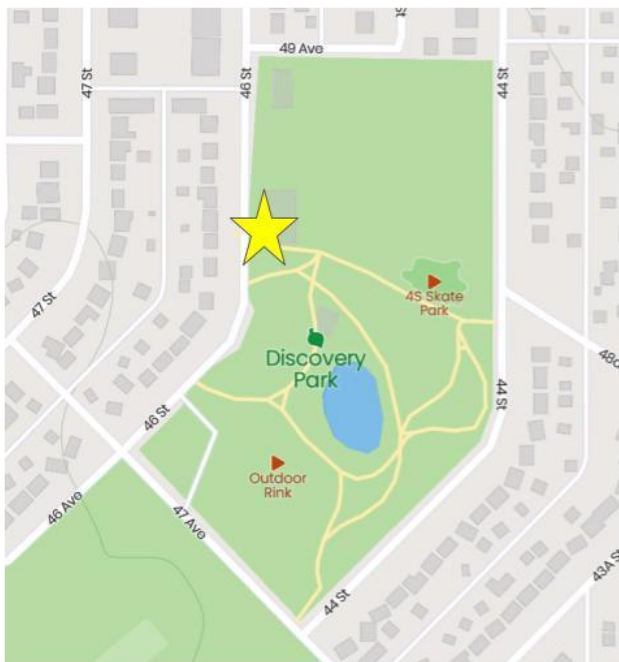
START:

Town to Rotary Pembina Nordic Community Trails South: Follow 50th Ave East - just before Riverview Cemetery you will find the trailhead for Rotary Pembina Nordic Community Trails South.



Lookout Point

Rotary Pembina Nordic Community Trails South to Discovery Park: Head back towards town on 50 Ave. At 46 Street, turn left (south) for approximately 2 blocks. Park at Rotary House on your left hand side. This is the checkpoint for Discovery Park.



Rotary House - Your start point for Discovery Park

Eagle Point - Blue Rapids Parks Council

Discovery Park to Willey West Campground (Elevated Experience) Day Use area: Turn left on 46 street and follow to the lights (this turns into 46 Ave). At the lights turn left onto 50th street. Follow 50th street out to the lights on highway 22. Turn left again and follow the highway over the bridge to Range Road 71. Turn left and follow Range Road 71 down to Willey West Campground. Park at the day use area (Old Boat Launch Parking Lot).

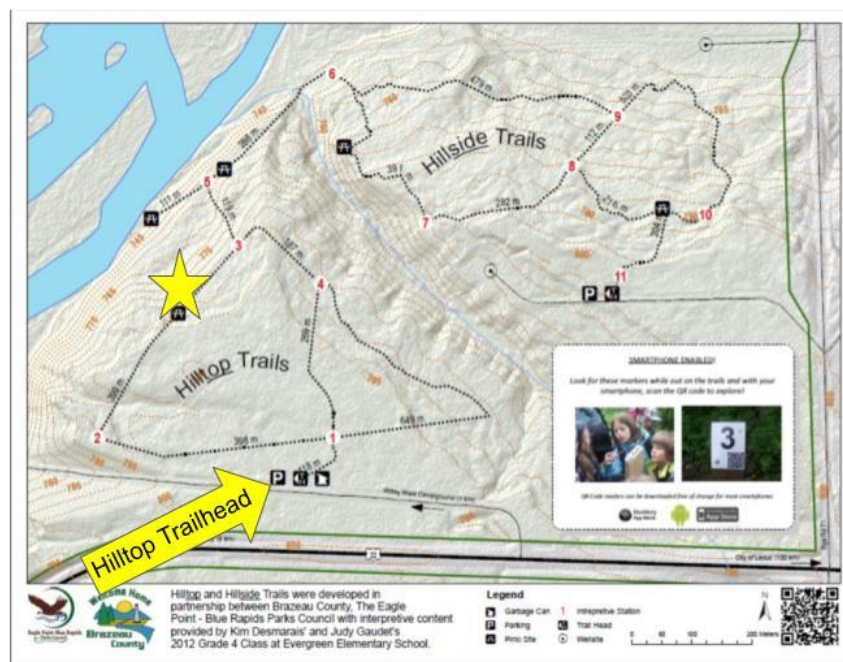


★ Day-Use Parking Lot & your starting point for this 'leg' of the race!

😊 Approximate location of the Wishing Well.

➔ Gate entrance to Elevated Experience.

Hilltop Trails - it is at the top of the hill out of the campground... Just a short drive or a nice walk away!



★ Checkpoint!

Eagle Point - Blue Rapids Parks Council

All Done? We would love to hear from you! Your feedback goes a long way in our planning of future events/activities.

Please feel free to share images from the Amazing Race Eagle Point Provincial Park - Summer Edition with us. WE love seeing you out on our trails!

Donate Today! As a non-profit, we depend on donations and grants to run events and programming. If you would like to contribute to Eagle Point - Blue Rapids Parks Council you can either send an e-transfer to: Finance@epbrparkscouncil.org OR go on our website and click the donate now button. (www.epbrparkscouncil.org)

Feedback, images & if you are feeling competitive, your time can all be sent to Erin at: Education@epbrparkscouncil.org

Thank-you for participating - We hope you had fun!!

Sincerely,



**EAGLE POINT
BLUE RAPIDS**
parks council